


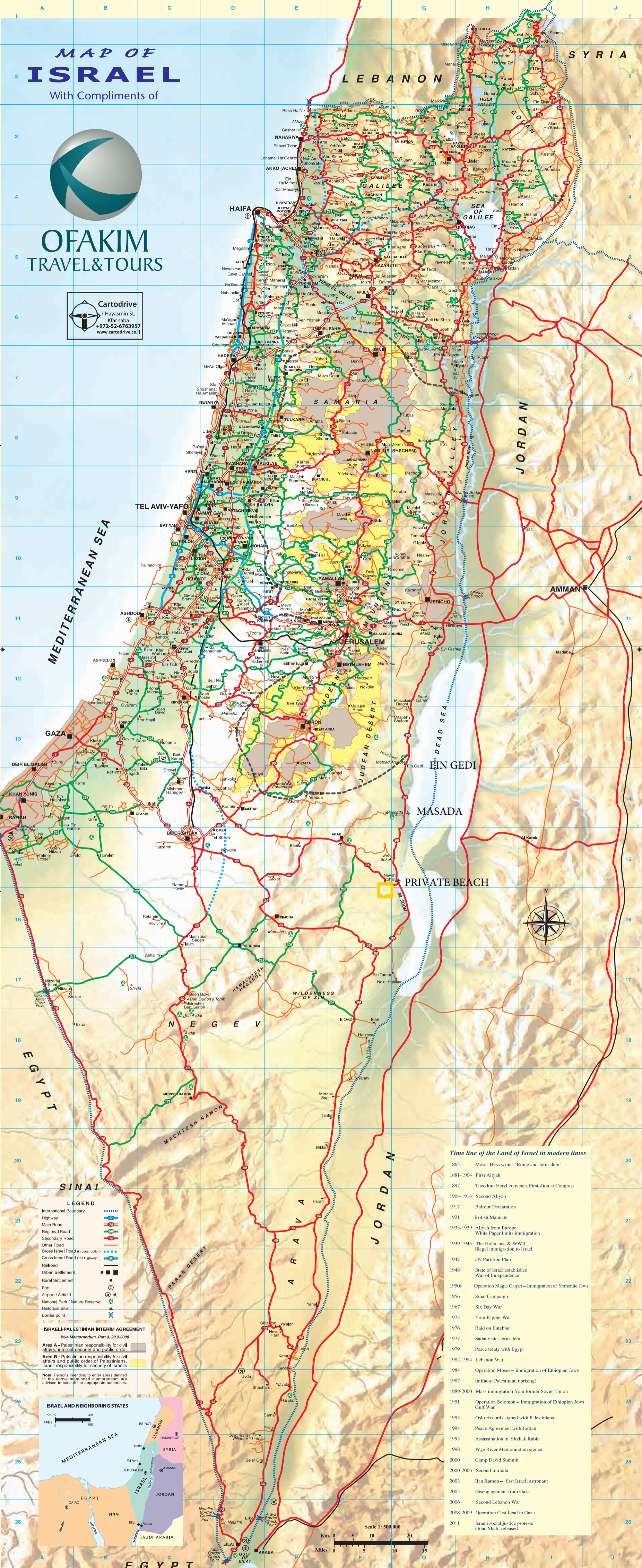
MAP OF ISRAEL

With Compliments of



OFAKIM TRAVEL & TOURS

Cartodrive
7 Hayasmin St.
Kfar saba
+972-52-6763957
www.cartodrive.co.il



Time line of the Land of Israel in modern times

- 1862 Moses Hess writes "Rome and Jerusalem"
- 1881-1904 First Aliyah
- 1897 Theodore Herzl convenes First Zionist Congress
- 1904-1914 Second Aliyah
- 1917 Balfour Declaration
- 1921 British Mandate
- 1933-1939 Aliyah from Europe
White Paper limits immigration
- 1939-1945 The Holocaust & WWII
Illegal immigration to Israel
- 1947 UN Partition Plan
- 1948 State of Israel established
War of Independence
- 1950s Operation Magic Carpet – Immigration of Yemenite Jews
- 1956 Sinai Campaign
- 1967 Six Day War
- 1973 Yom Kippur War
- 1976 Raid on Entebbe
- 1977 Sadat visits Jerusalem
- 1979 Peace treaty with Egypt
- 1982-1984 Lebanon War
- 1984 Operation Moses – Immigration of Ethiopian Jews
- 1987 Intifada (Palestinian uprising)
- 1989-2000 Mass immigration from former Soviet Union
- 1991 Operation Solomon – Immigration of Ethiopian Jews
Gulf War
- 1993 Oslo Accords signed with Palestinians
- 1994 Peace Agreement with Jordan
- 1995 Assassination of Yitzhak Rabin
- 1998 Wye River Memorandum signed
- 2000 Camp David Summit
- 2000-2006 Second Intifada
- 2003 Ilan Ramon – first Israeli astronaut
- 2005 Disengagement from Gaza
- 2006 Second Lebanon War
- 2008-2009 Operation Cast Lead in Gaza
- 2011 Israeli social justice protests
Gilad Shalit released

LEGEND

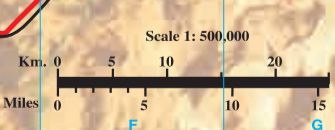
- International Boundary
- Highway
- Main Road
- Regional Road
- Secondary Road
- Other Road
- Cross Israel Road (in construction)
- Cross Israel Road (Tot Highway)
- Railroad
- Urban Settlement
- Rural Settlement
- Port
- Airport / Airfield
- National Park / Nature Reserve
- Historical Site
- Border point

ISRAELI-PALESTINIAN INTERIM AGREEMENT
Wye Memorandum, Part 3, 20.3.2000

Area A - Palestinian responsibility for civil affairs, internal security and public order

Area B - Palestinian responsibility for civil affairs and public order of Palestinians, Israeli responsibility for security of Israelis

Note: The persons intending to enter areas defined in the above mentioned memorandum are advised to consult the appropriate authorities.



Road distances (in km). 1 mile = 1.61 km; 1 km = 0.62 miles

	Eilat	Beer Sheva	Ashkelon	Jerusalem	Masada	Rehovot	B.G. Airport	Tel Aviv	Netanya	Zichron Yaakov	Atula	Nazareth	Tiberias	Haila	Safed	Metula
Eilat	241	307	307	214	320	351	356	385	403	432	444	473	427	504	471	
Beer Sheva	241	66	81	105	85	110	115	144	176	191	217	246	200	269	293	
Ashkelon	307	66	71	166	48	49	53	78	107	139	151	180	134	200	244	
Jerusalem	307	81	71	90	55	45	59	93	123	130	131	176	131	194	214	
Masada	214	105	166	90	145	141	153	171	190	220	230	242	213	225	257	
Rehovot	320	85	48	55	145	16	22	56	88	114	127	156	120	191	221	
B.G. Airport	351	110	49	45	141	16	15	44	144	85	96	137	115	157	199	
Tel Aviv	356	115	53	59	153	22	15	29	61	90	102	131	85	162	195	
Netanya	385	144	78	93	171	56	44	29	61	90	72	100	58	135	166	
Zichron Yaakov	403	176	107	123	190	88	144	61	34	44	40	75	21	106	140	
Atula	432	191	139	120	220	114	85	90	59	44	12	41	48	72	103	
Nazareth	444	217	151	131	230	127	96	102	72	40	12	29	37	70	91	
Tiberias	473	246	180	176	242	156	137	131	100	75	41	29	57	35	62	
Haila	427	200	134	131	213	120	115	85	58	21	48	37	37	36	106	
Safed	504	269	200	194	225	191	157	162	135	108	72	70	35	36	45	
Metula	471	293	244	214	257	221	199	195	166	140	103	91	62	105	46	

THE MEDITERRANEAN

