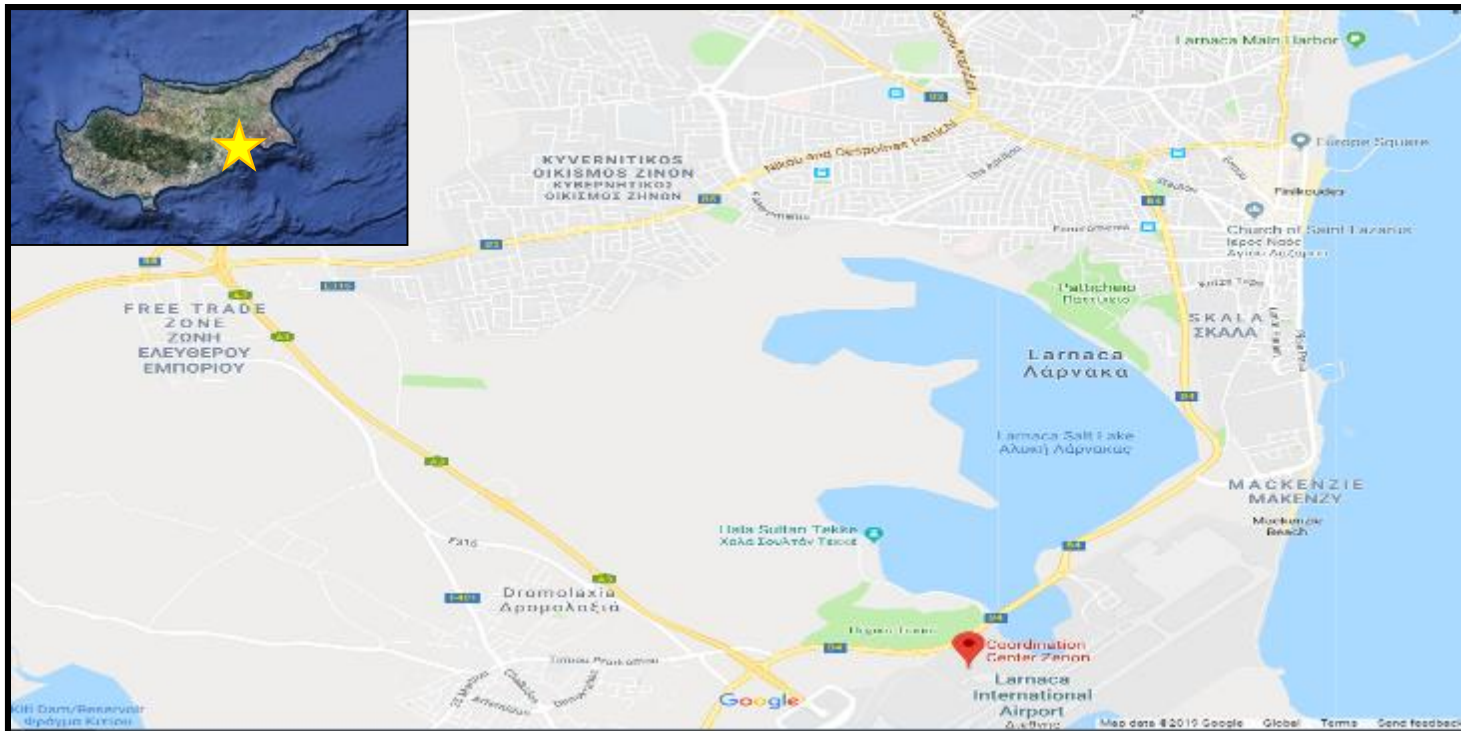


# JRCC Larnaca/Zenon Coordination Center



- In Operation since March 2017
- Zenon Coordination Center is located
  - Next to Larnaca International Airport
  - 5km from the Larnaca Main Harbour



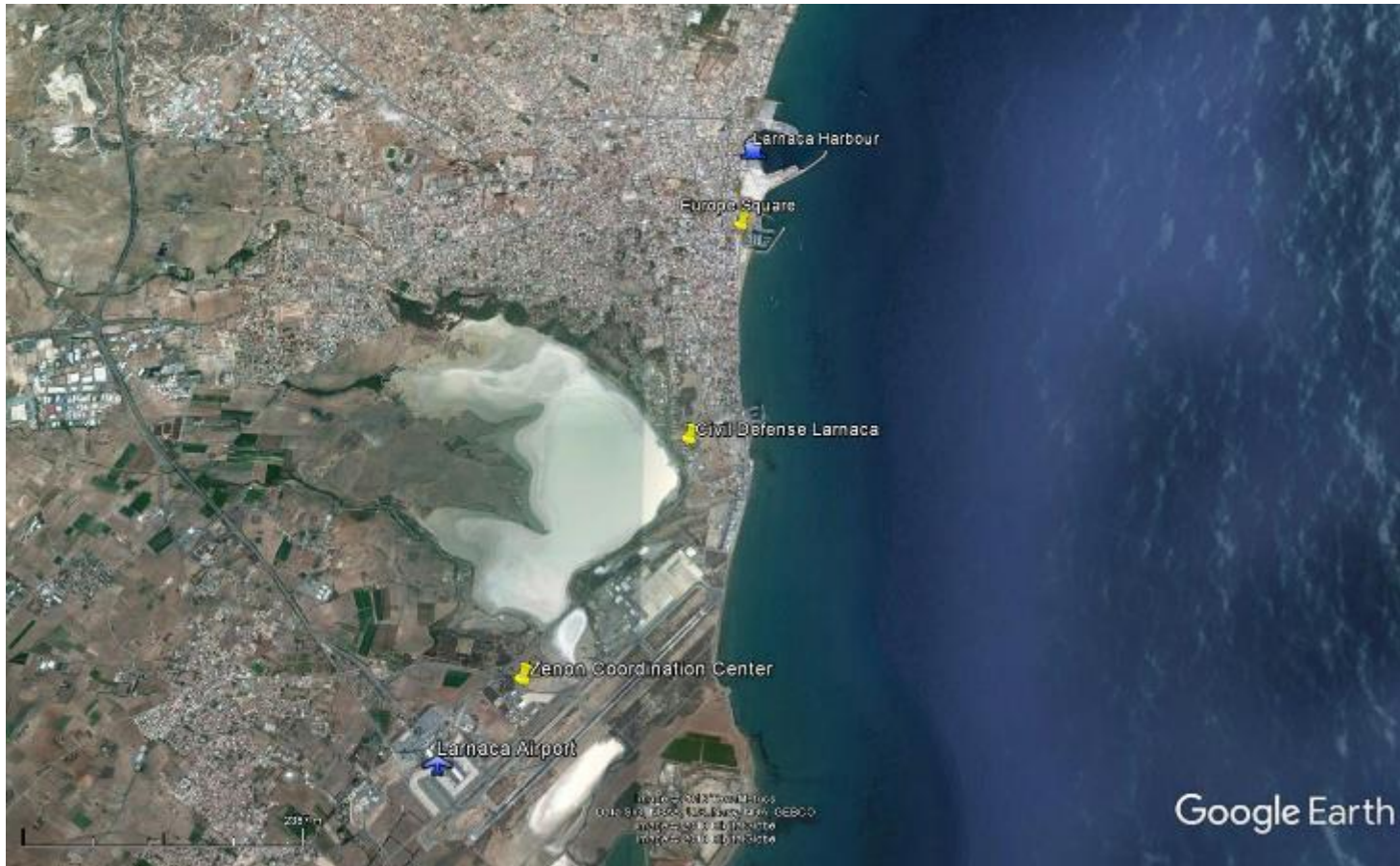


# Mission

- National Crisis Coordination Centre
- Non-combatant Evacuation Operation  
Coordination Cell (NEOCC)
- Control of Migration flow and coordination of a potential mass reception of refugees/migrants from Middle East region towards Europe.

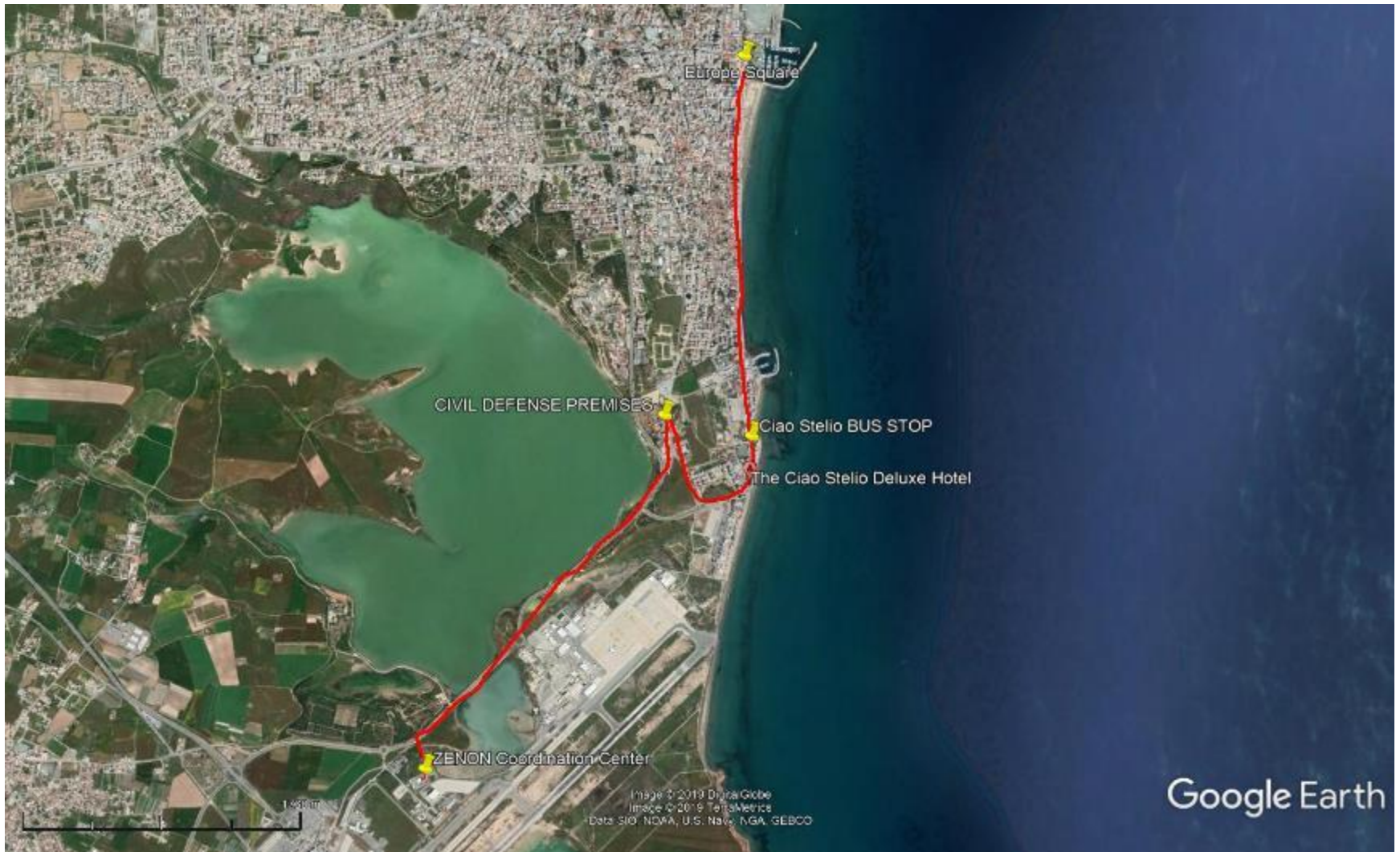
# Exercise Argonaut 2019

- Location

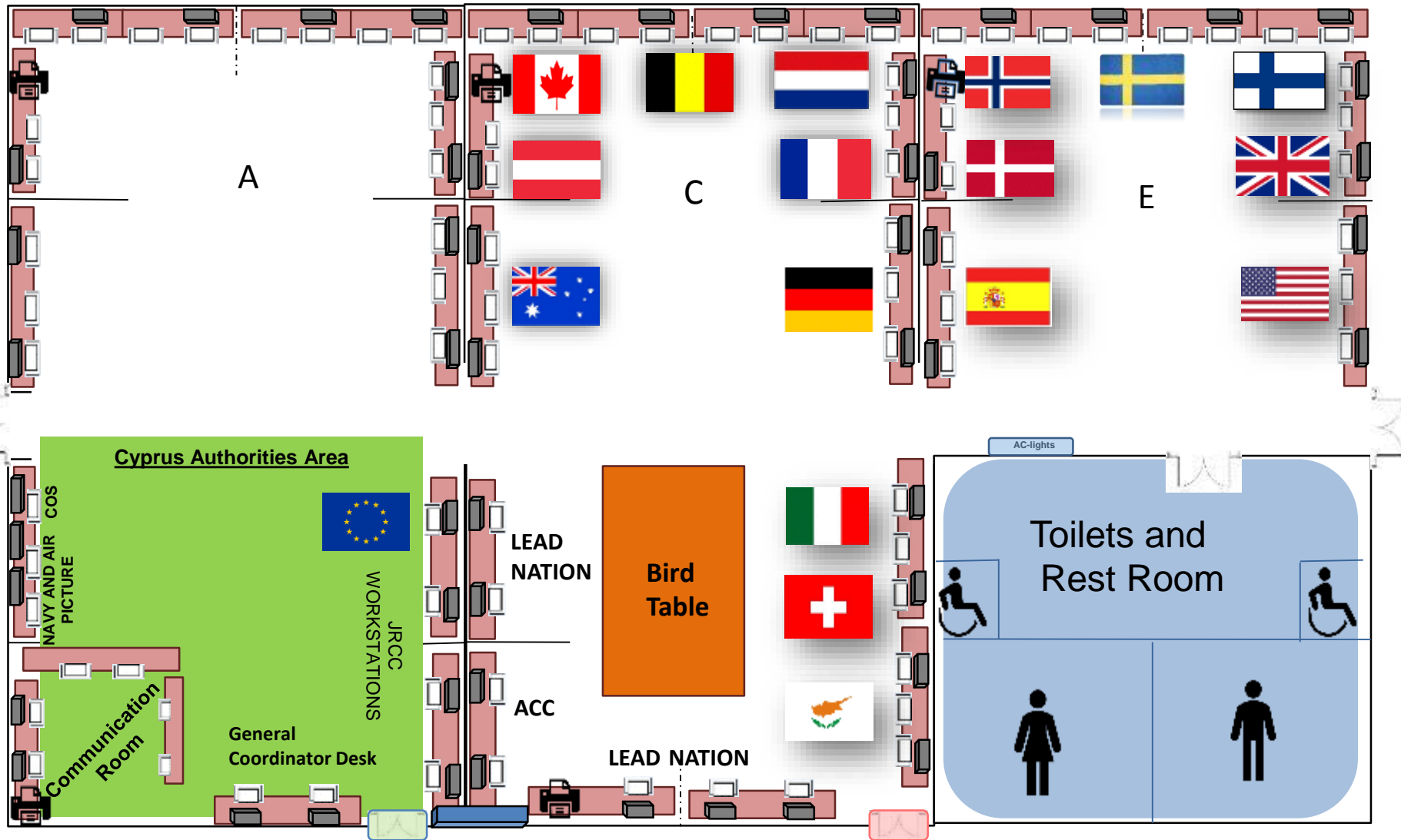




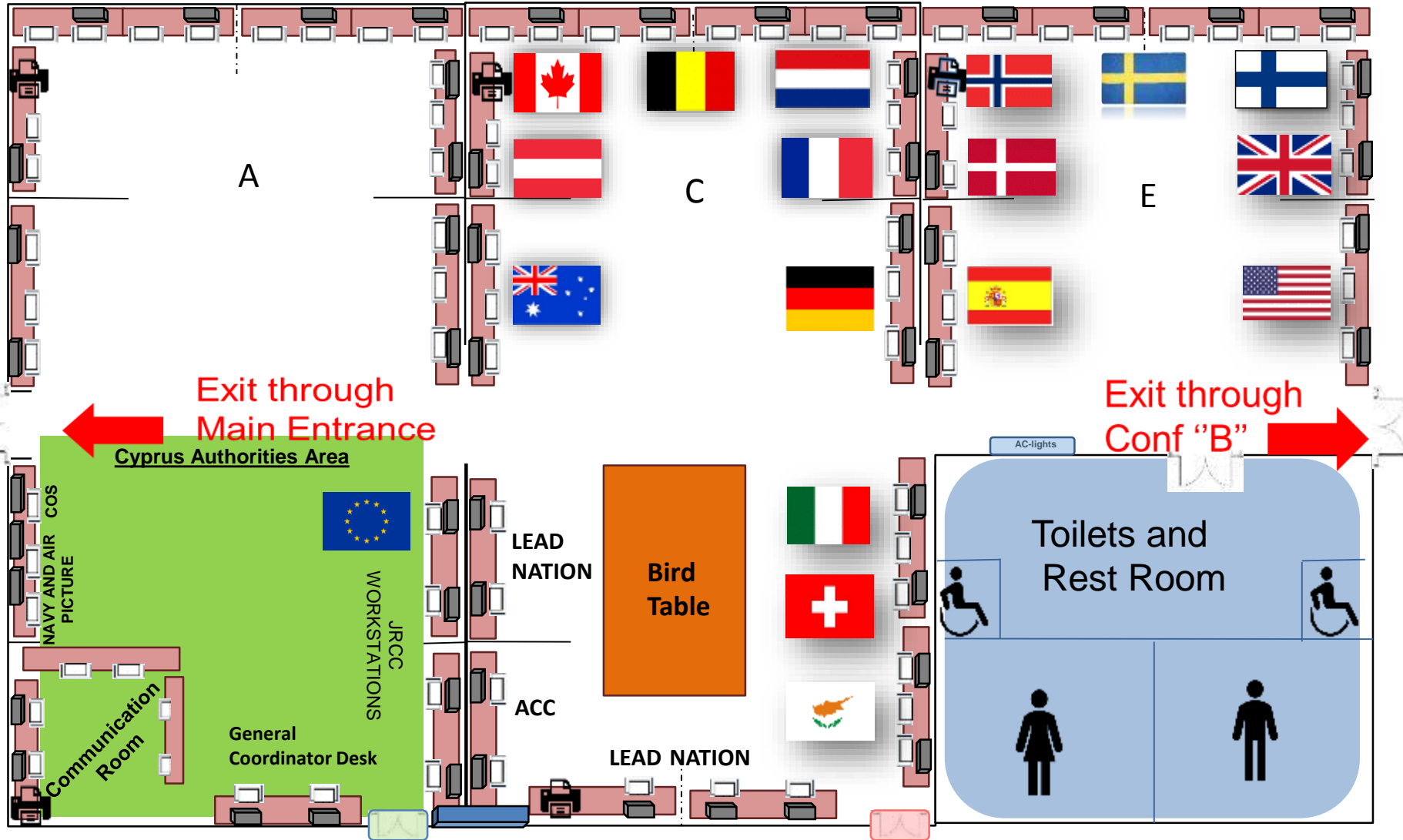
# Transportation Information



# Sitting Arrangement



# Sitting Arrangement



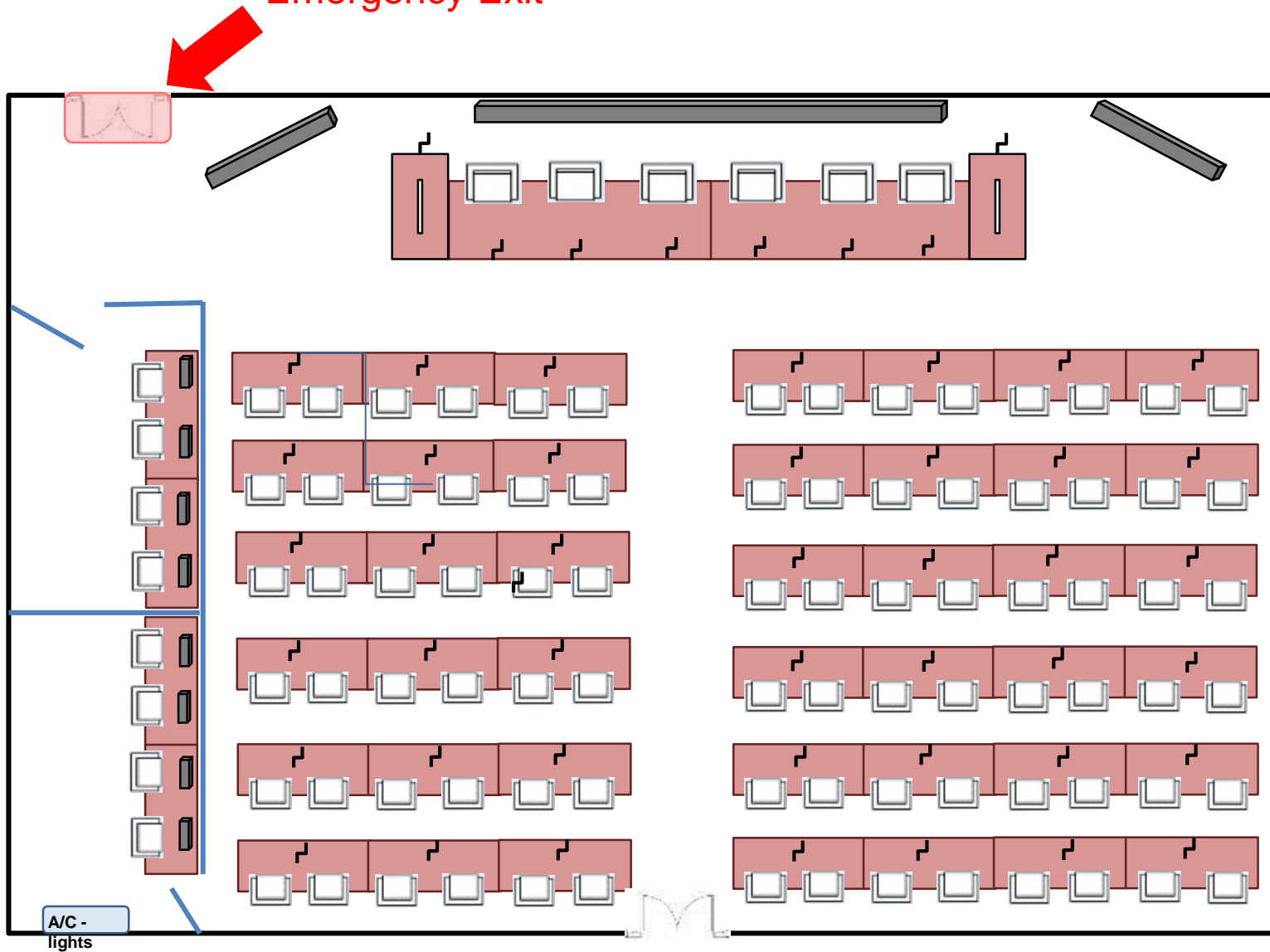
Exit through Main Entrance

Exit through Conf "B"

Emergency Exit

# Safety Information

Emergency Exit

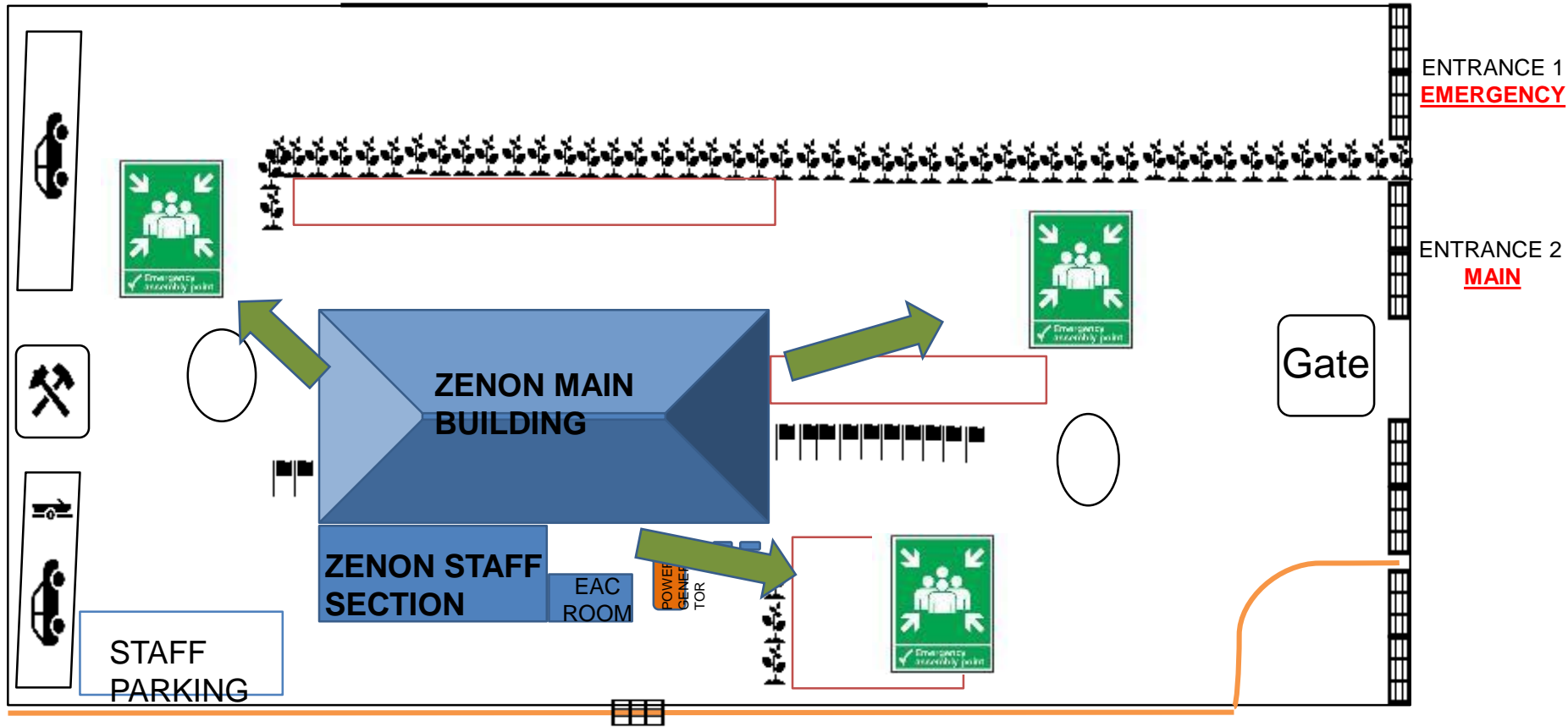






# Safety Information

## ZENON COORDINATION CENTER



# Useful Information

- Contact Phones (24/7)

Lt (AF) Christos Kangas: **+357-99108191**

Zenon Coordination Center: **+357-24205741**

- Emergency Phones

Police: **112**

JRCC: **+357 -24643005**

JRCC Hotline: **1441**

Ambulance Service: **+357 - 22887171**



# ZENON Coordination Center Main Facilities



1. Sub-Contol Station for Coastal Surveillance System
2. Naval Picture
3. Air Picture
4. Police Sub-Control Station
5. Water Development Department Sub-Control Station
6. Electric Authority Cyprus Sub-Control Station
7. Transmition System Operator Sub-Control Station
8. Teleconference System
9. Announcement and Intercommunication System
10. Video Server including sound control capabilities
11. Naval Communications (GMDSS)
12. Wireless Radio Communications for Governmental Authorities
  - i. Police
  - ii. Fire Brigade
  - iii. Forestry Department
  - iv. EAC - TSO
  - v. Civil Defence



# COASTAL SURVEILLANCE SYSTEM

MOBILE (VAN): Equipped with day/night (FLIR) camera and surface radar



Mobile Surveillance Units (SUV): Equipped with day/night (Flir) camera



Unmanned Air Vehicles (UAV): Equipped with day/night (Flir) camera with range up to 30 Km or 3 h flight





# SHORT-TERM ACCOMODATION AREA



Short Term Accommodation Area can be utilized for the screening of the evacuees or refugees without affecting the normal operations of the Larnaca international airport and the short stay of 300 people (ex Oil Platform Evacuation)



# “ZENON” COORDINATION CENTER



# JRCC WEBSITE


**CYPRUS JOINT RESCUE COORDINATION CENTER JRCC LARNACA**

EL - Ελληνικό  
ΔΕΛΤΑ ΤΥΠΟΥ ΤΗΣ ΚΥΠΡΟΥ

Home Page | Latest News | NW & NOTAMs in force | National SAR Plan | Contact Us

- Organization
- SAR Units
- Useful Information
- Statistics
- COSPAS SARSAT
- MEDLUT-MCC
- "Serenity"
- Cyprus Maritime Station
- Integrated Coastal Search System
- Links

Welcome to our website



**24/7 RESPONSE**  
**1441 NATION WIDE FREE CALL NUMBER**

[COPYRIGHT NOTICE](#)

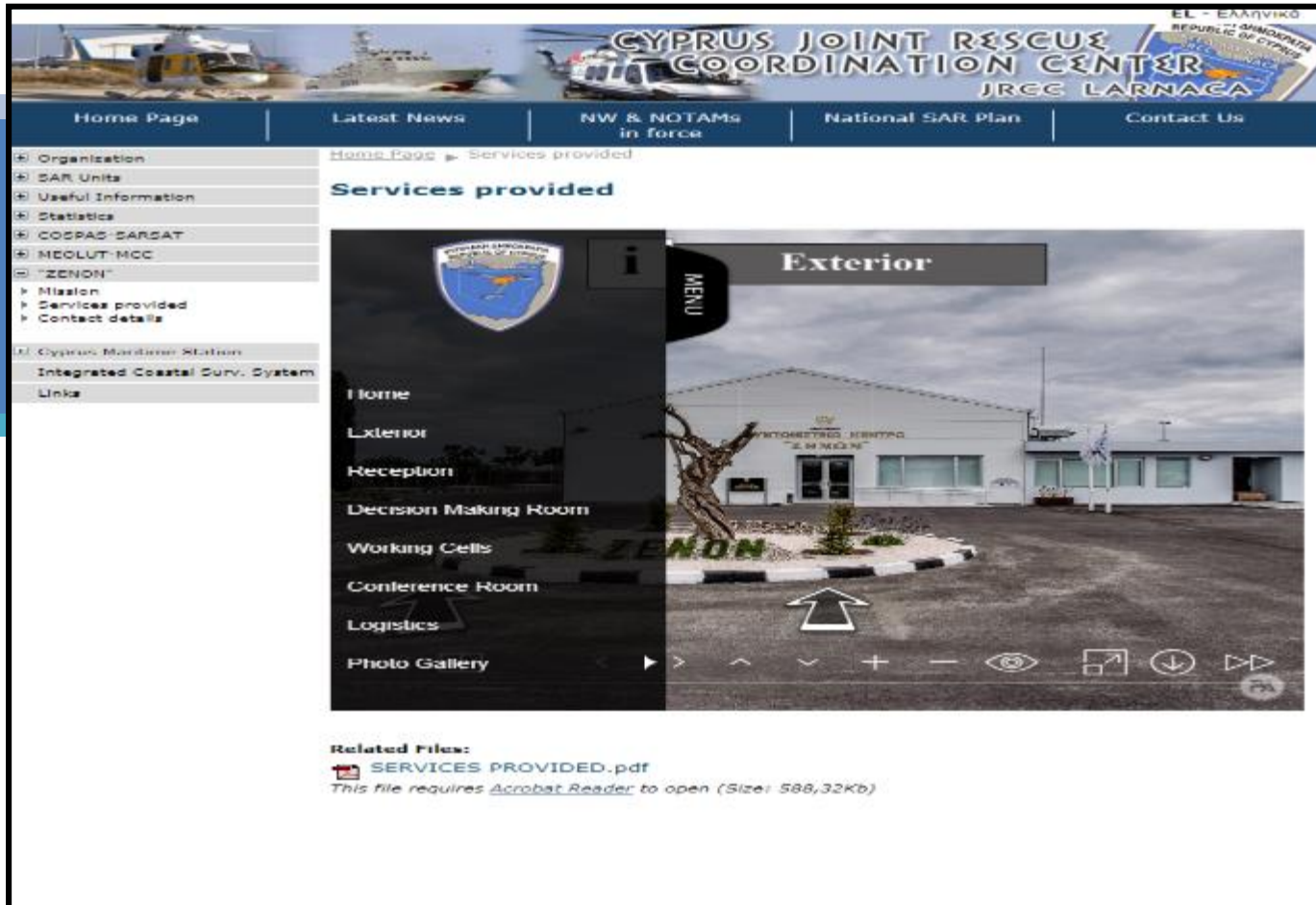
**LATEST NEWS**

- 08/03/2019 Joint Search and Rescue (SAR) Exercise SAREX "CYPRUK - 01/19"
- 02/02/2019 Medical Evacuation Operation
- 19/01/2019 Medical Evacuation Operation
- 12/12/2018 Delegation of British Forces in Cyprus , visit the JRCC Larnaca
- 12/12/2018 Duties Handover and Retirement Ceremony of Commodore Constantinos Fitis

[http://www.mod.gov.cy/mod/CJRCC.nsf/index\\_en/index\\_en?OpenDocument](http://www.mod.gov.cy/mod/CJRCC.nsf/index_en/index_en?OpenDocument)



# ZENON VIRTUAL TOUR



[http://www.mod.gov.cy/mod/CJRCC.nsf/cjrcc46\\_en/cjrcc46\\_en?OpenDocument](http://www.mod.gov.cy/mod/CJRCC.nsf/cjrcc46_en/cjrcc46_en?OpenDocument)

# ZENON COORDINATION CENTRE

